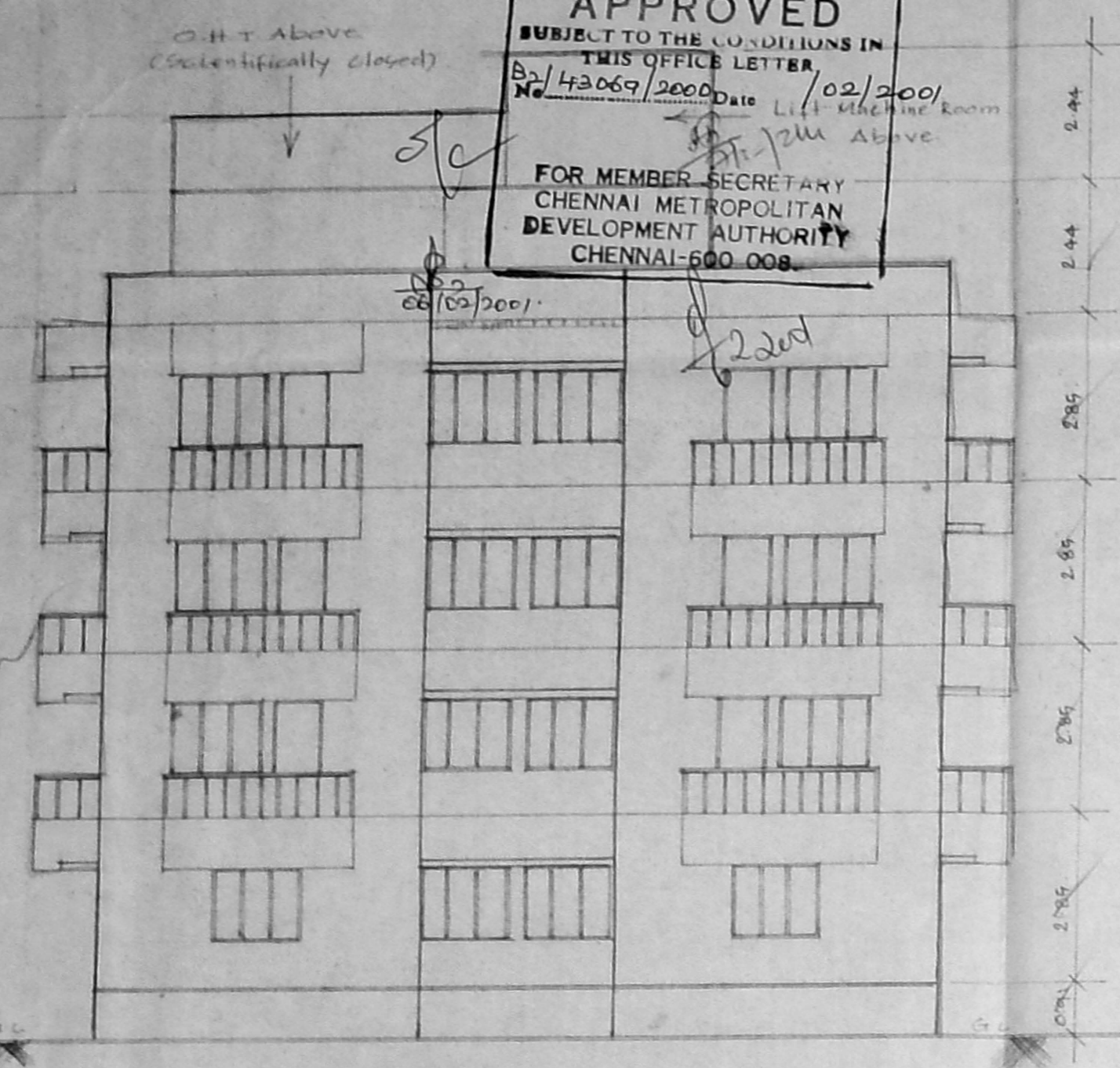
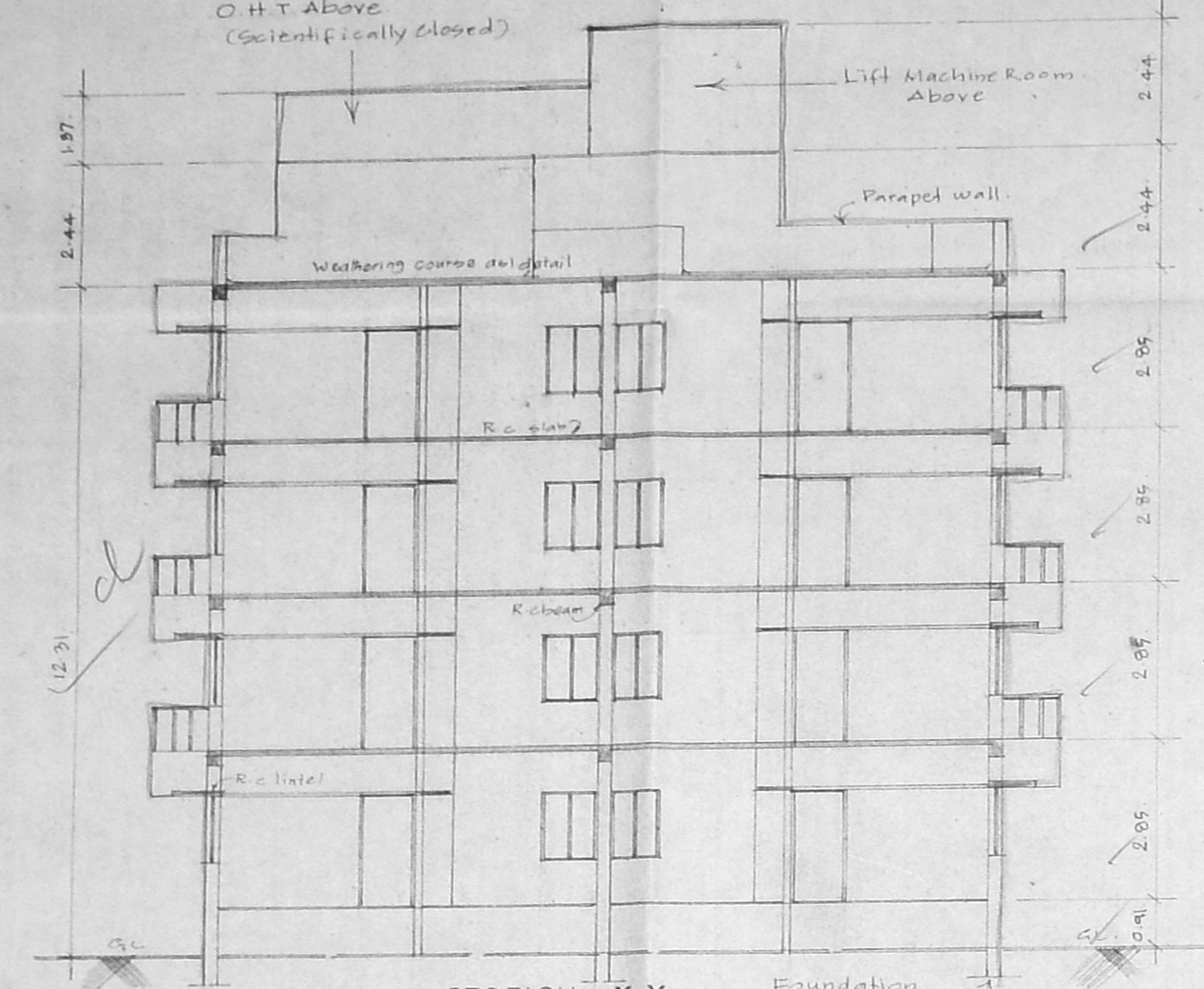


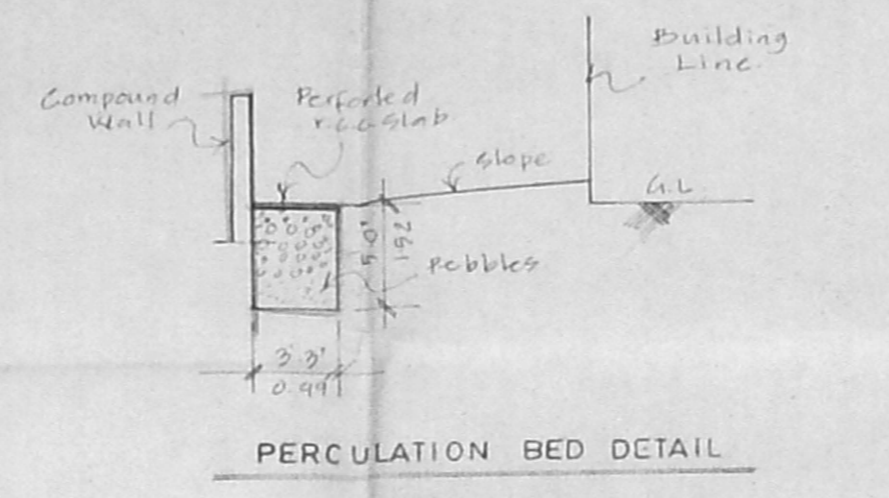
B/SPL-BLDGT 43/2001
 Planning Permit No. 43/2001
APPROVED
 SUBJECT TO THE CONDITIONS IN THIS OFFICE LETTER
 B/S/43069/2000 Date 12/02/2001
 FOR MEMBER SECRETARY
 CHENNAI METROPOLITAN
 DEVELOPMENT AUTHORITY
 CHENNAI-600 008.



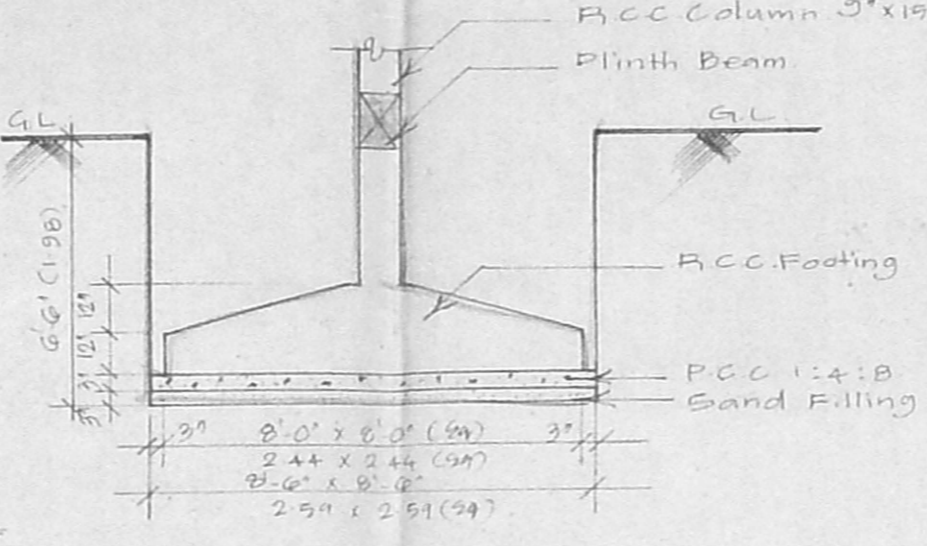
ELEVATION



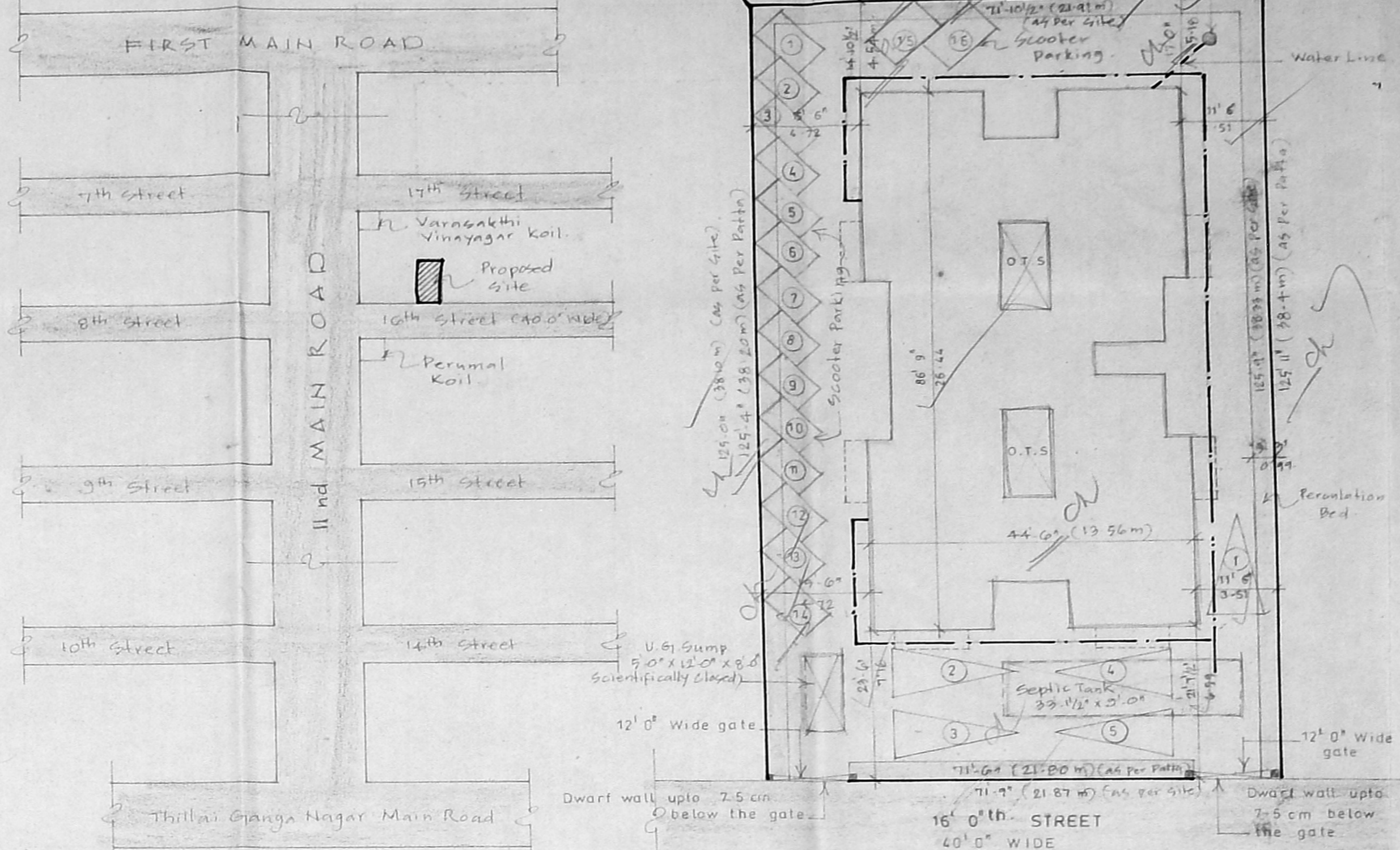
SECTION XX



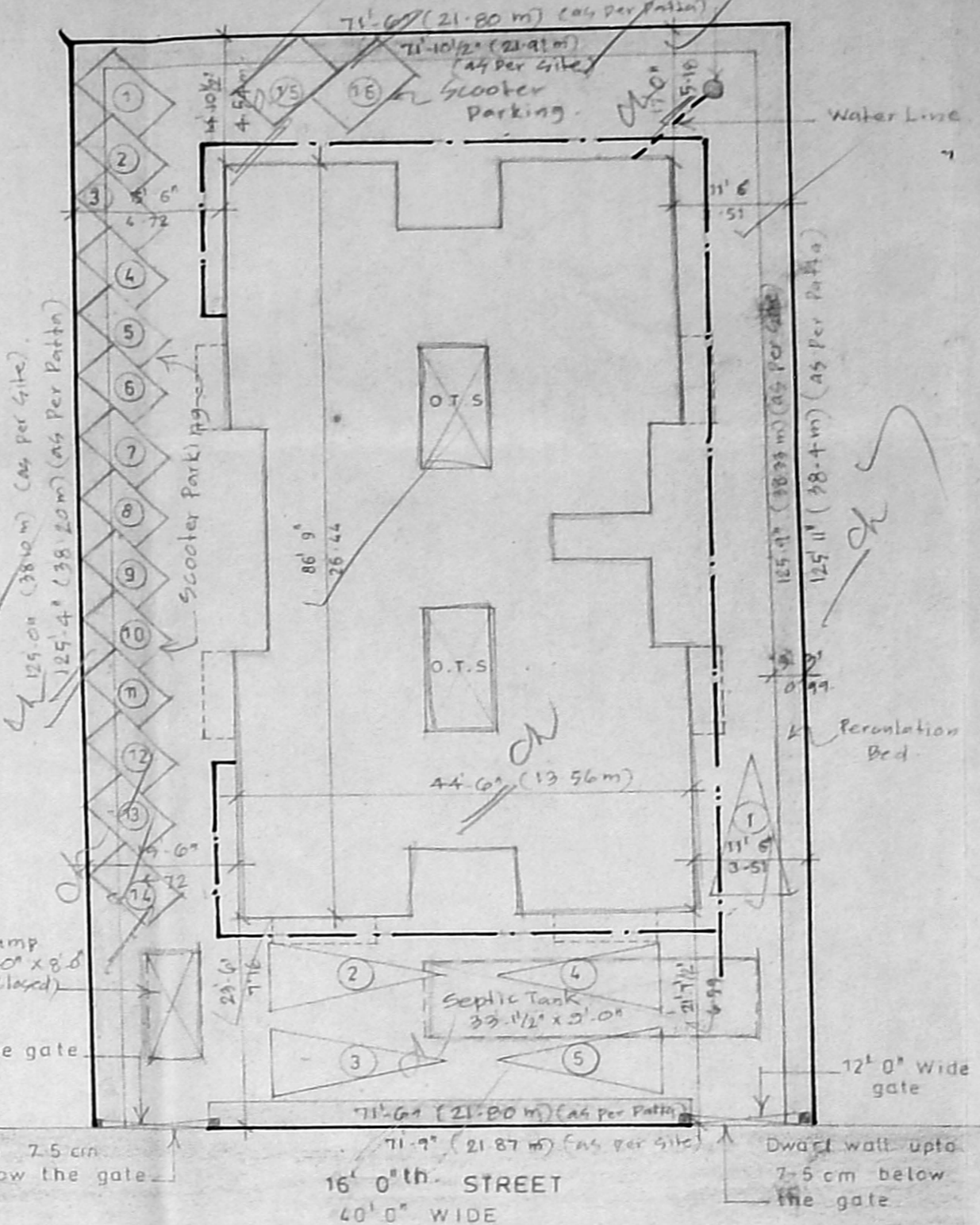
PERCUSSION BED DETAIL



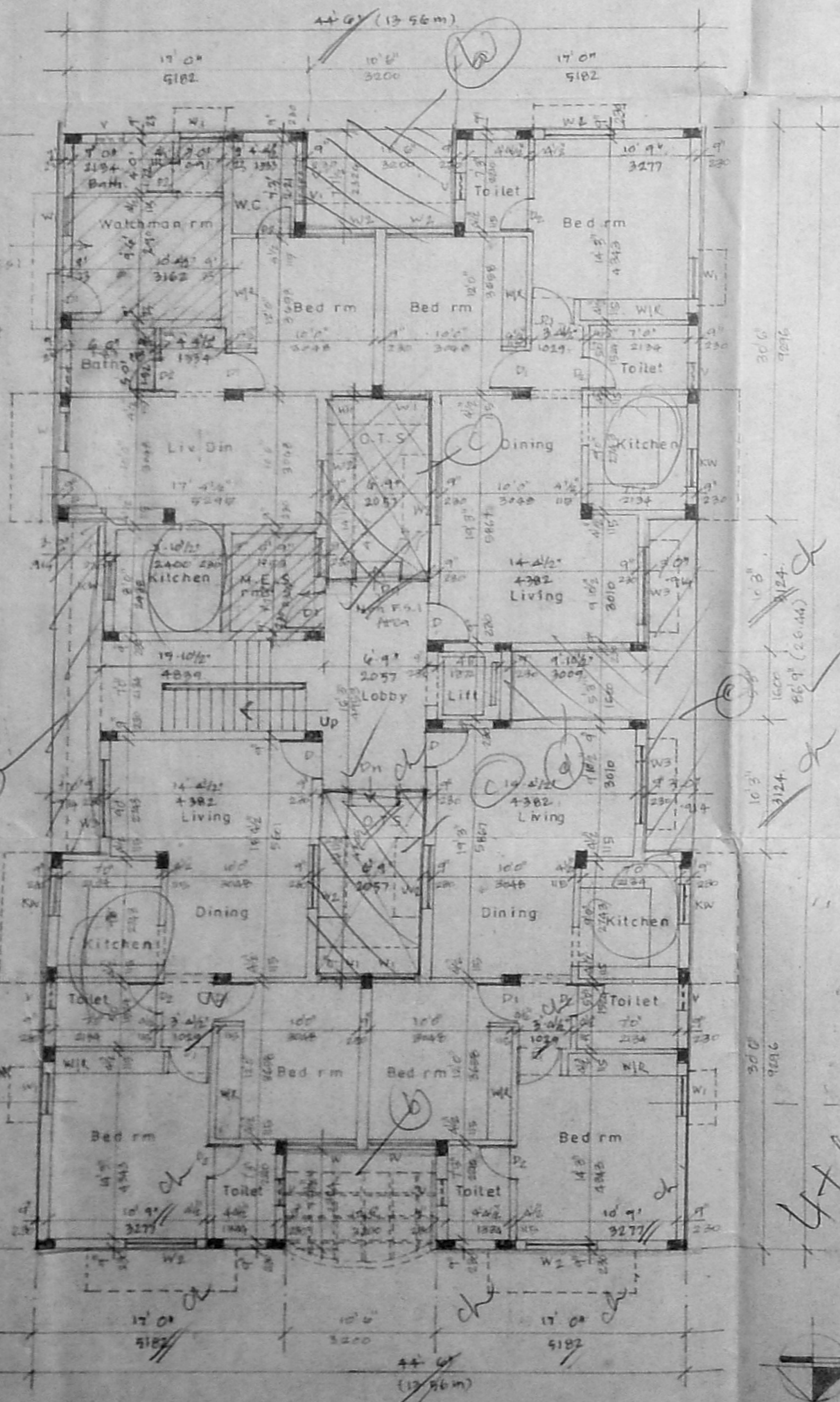
TYPICAL DETAIL OF COLUMN FOUNDATION



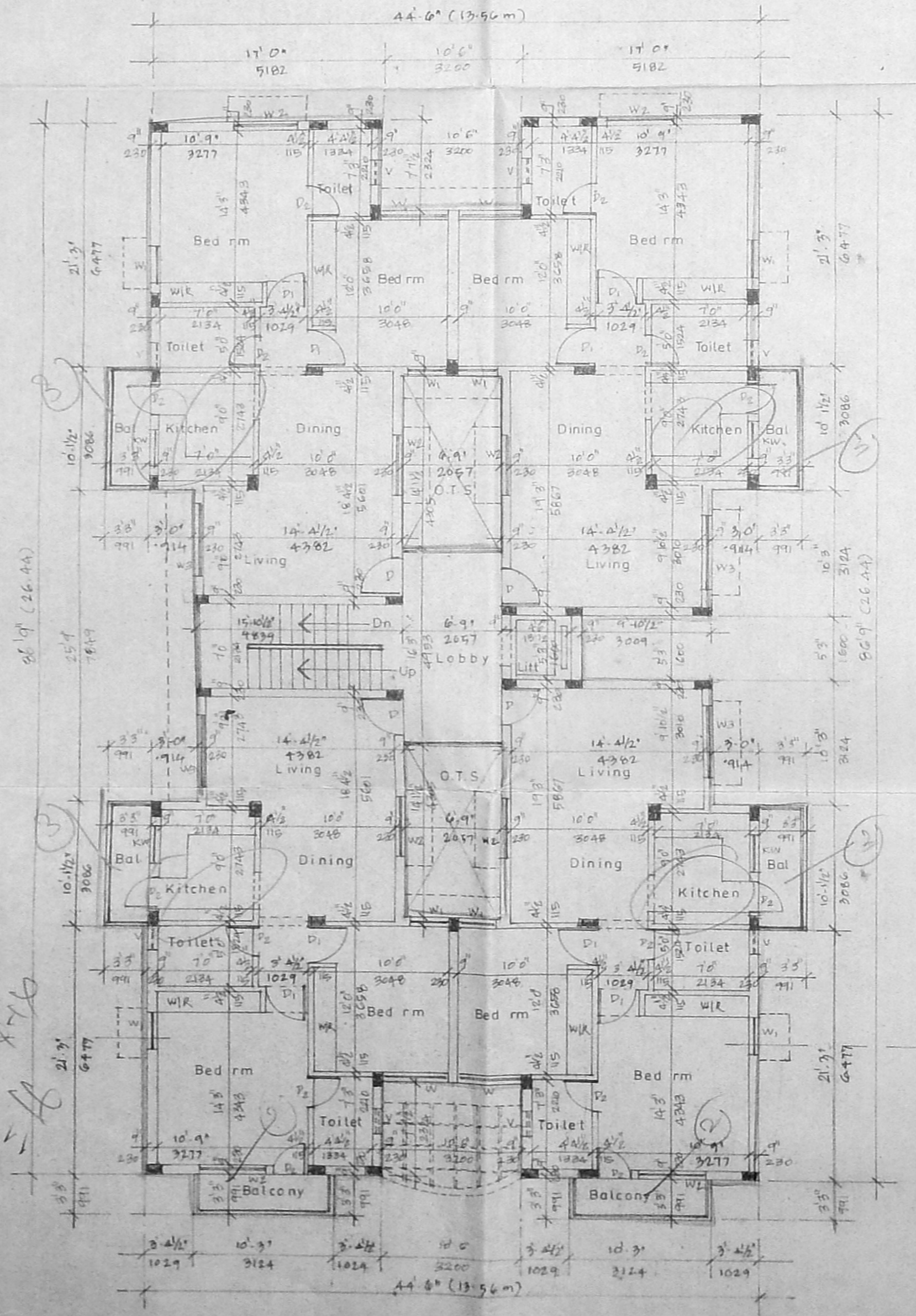
KEY PLAN



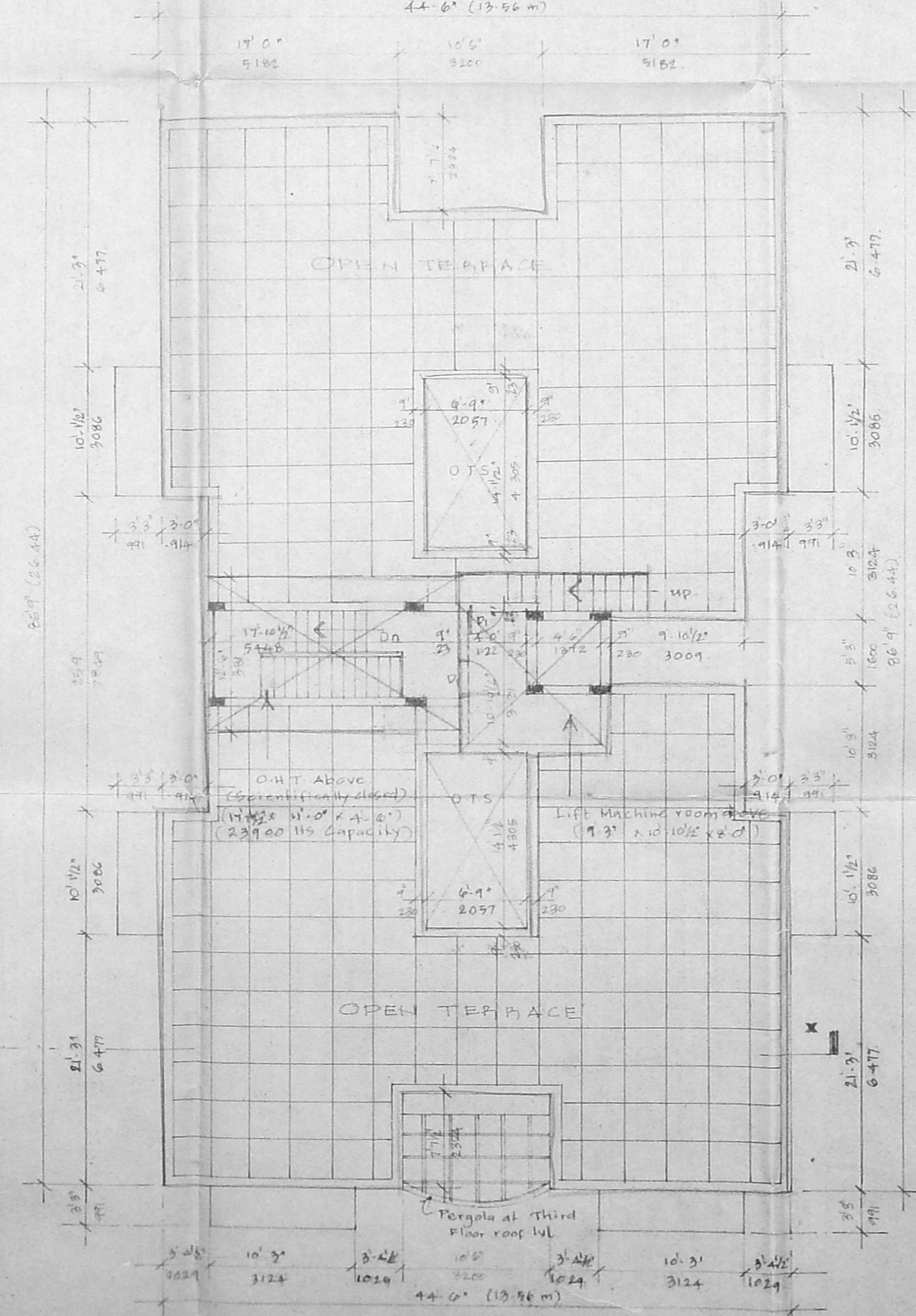
SITE PLAN



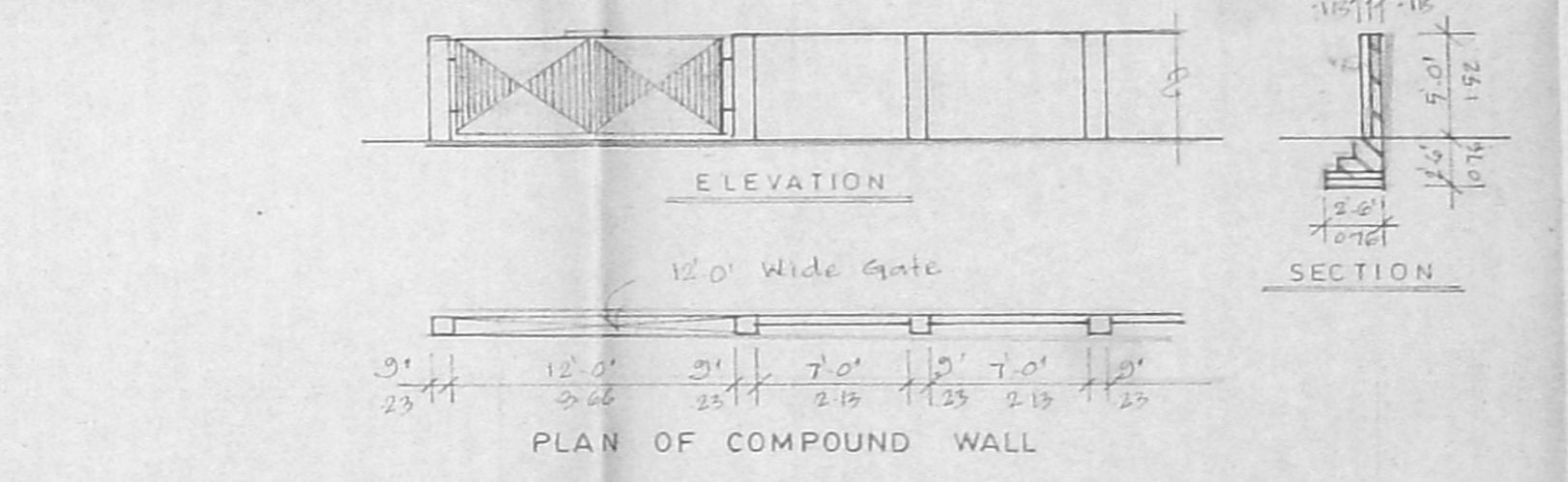
GROUND FLOOR PLAN



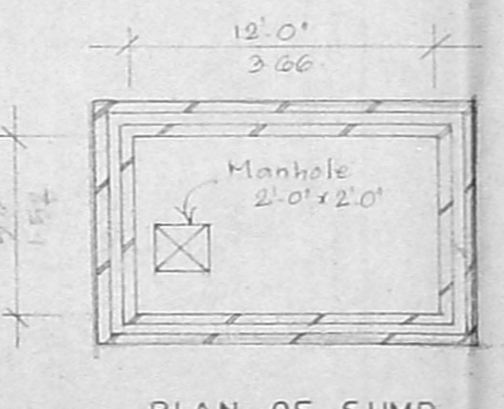
TYPICAL FLOOR PLAN (FIRST, SECOND & THIRD FLOOR)



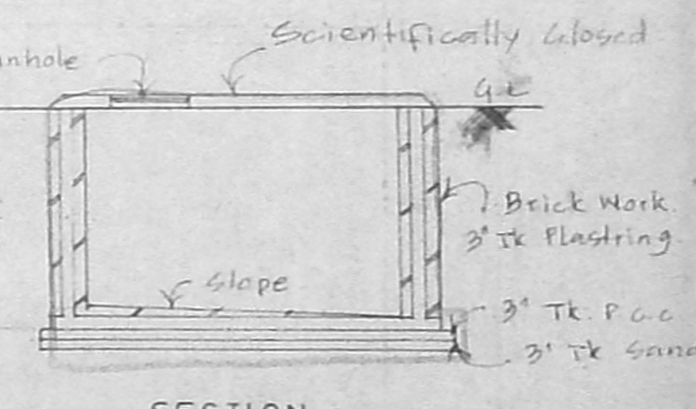
TERRACE FLOOR PLAN



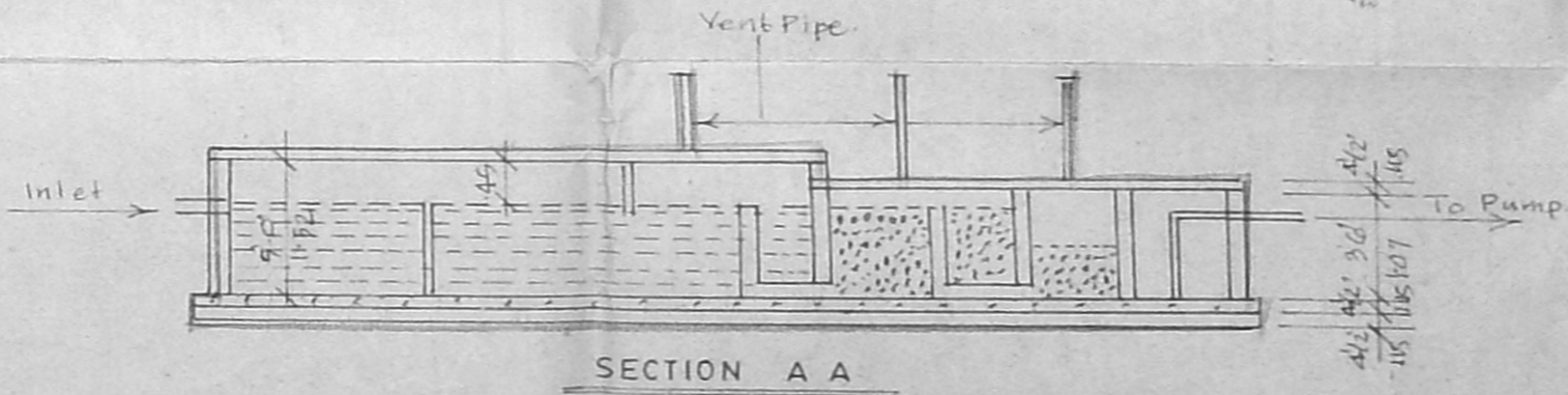
PLAN OF COMPOUND WALL



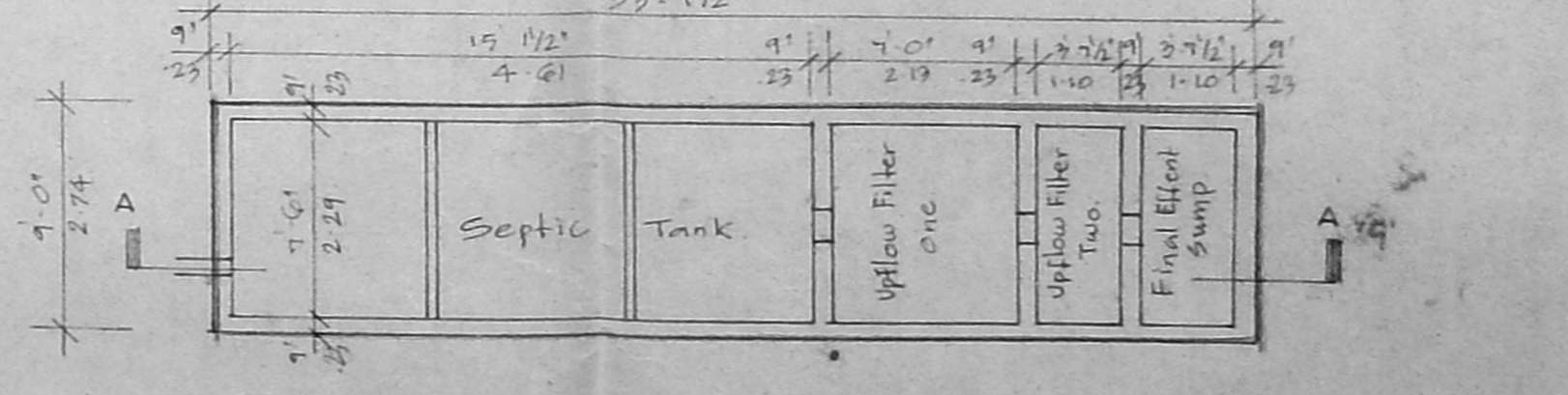
PLAN OF SUMP



SECTION



SECTION A-A



PLAN OF SEPTIC TANK WITH UPFLOW FILTER SYSTEM

No.	Width	Height	NO.
1	10'	10'	1
2	10'	10'	2
3	10'	10'	3
4	10'	10'	4
5	10'	10'	5
6	10'	10'	6
7	10'	10'	7
8	10'	10'	8
9	10'	10'	9
10	10'	10'	10

- SPECIFICATION :**
1. P.C.C. in ca. 1:4:8
 2. P.C.C. in 1:2:4
 3. 230mm Brick Work in CM 1:5
 4. 115mm Brick Work in CM 1:4
 5. Plastering Ceiling in CM 1:3
 6. Plastering the Walls in CM 1:4
 7. Weathering Course in Brick Jolly Line Concrete with a Course of Flat Tiles.
 8. The O.H.T. is Scientifically closed.
 9. The U.G. Sump is Scientifically closed.
 10. All W.C.s in Ground Floor Rised by 0.91m From ground Level.

AREA STATEMENT : Sq. Ft. Sq. M.

PLOT AREA	: 9063.24	: 842.00
Proposed Construction		
Ground Floor Area	: 3076.33	: 285.80
First Floor Area	: 3501.50	: 325.30
Second Floor Area	: 3501.50	: 325.30
Third Floor Area	: 3501.50	: 325.30
Total Builtup Area	: 13580.83	: 1261.69

FSI Applied For : 1.498
 Plat Coverage : 34%
 Non F.S.I. Area : 226.91 : 21.08

- LEGEND :**
- Proposed Construction : [Symbol]
 - Boundary Line : [Symbol]
 - Roads : [Symbol]
 - Sewer Line : [Symbol]
 - Water Line : [Symbol]

OWNER :

[Signature]

JOB TITLE :

Proposed Apartments at
 Plot No. 11, 10th Street,
 Nanganallur, Chennai-61
 Bearing & Nos. G/6 (Part),
 G/7 (Part), T-6, No. 4/1 & 4/2
 Ward No. B, Block No. 32 of
 Nanganallur Village

SCALE : 1" = 8'-0" DATE : 01.11.2000

LICENSED SURVEYOR :

V. SRINIVASAN, AIA
 Registered Architect - C.M. 102/1975
 Licensed Surveyor - Corporation of Chennai
 R.A. No. 344
 6 South Road, West C.I.T. Nagar
 Chennai - 600 032. Phone : 433 52 82